

APPROXIMATE PROPOSED PERMANENT
SIDEWALK EASEMENT = 1130 SF

APPROXIMATE PROPOSED TEMPORARY
CONSTRUCTION EASEMENT = 1250 SF

ST ANNE'S BY THE FIELDS
2110 W 1ST STREET
PARCEL ID 00228-051-001

57

280'-6"

NW LINDEN STREET

Diagram illustrating the cross-section of a bridge deck and its components, with labels indicating areas to be protected:

- PROTECT POLE
- PROTECT HYDRANT
- PROTECT GUY ANCHOR
- 4'-0" TCE (Traffic Clearance Elevation)

PROTECT GUY ANCHOR

4'-O''
TCE

4'-0''
PSE






PROTECT GUY ANCHOR-

6'-10''

W 1ST STREET

ST POLE

PROTECT POLE—

	PROPOSED SIDEWALK
	SIDEWALK / PAVEMENT REMOVAL
	EXISTING RIGHT-OF-WAY & PROPERTY LINES
	PROPOSED PERMANENT SIDEWALK EASEMENT (PSE)
	PROPOSED TEMPORARY CONSTRUCTION EASEMENT (TCE)