

March 9, 2019

Honorable Mayor and City Council
Plan and Zoning Commission
410 W First Street
Ankeny, IA 50023

Honorable Mayor, City Council, and Plan and Zoning Commission,

I previously received and signed a petition to rezone the Reinhart property located at the SE corner of NW State Street and NW 36th Street from R-1 to R-3. I respectfully withdraw my support for said rezoning. I feel I was misled by Rose Marie Reinhart and Diamond Development LLC in that the concept drawing and details I received were significantly different from the Aspen Ridge Estates – Area A & Area B rezoning maps and description. Therefore, I request the area in question remain zoned as R-1, limited to single family housing. The land in question formally being described as:

A PART OF NORTHWEST QUARTER OF SECTION 11, TOWNSHIP 50 NORTH, RANGE 24 WEST OF THE FIFTH PRINCIPAL MERIDIAN IN THE CITY OF ANKENY, POLK COUNTY, IOWA AND MORE PARTICULARLY DESCRIBED AS FOLLOWS:
BEGINNING AT THE NORTHWEST CORNER OF LOT 1, ASHLAND MEADOWS PLAT 5, AN OFFICIAL PLAT: THENCE NORTH 00°2'09" - EAST ALONG THE EAST RIGHT OF WAY LINE OF NW STATE STREET, 1356.89 FEET; THENCE SOUTH 89°35'51" EAST, 337.00 FEET; THENCE SOUTH 89°45'53" EAST, 45.00 FEET; THENCE NORTH 87°09'11" EAST, 39.88 FEET; THENCE NORTH 82°49'53" EAST, 40.81 FEET; THENCE NORTH 75°27'37" EAST, 40.81 FEET; THENCE NORTH 74°05'22" EAST, 40.81 FEET; THENCE NORTH 69°43'01" EAST, 40.81 FEET; THENCE NORTH 65°20'36" EAST, 40.90 FEET; THENCE NORTH 63°15'35" EAST, 360.20 FEET; THENCE NORTH 65°06'78" EAST, 52.49 FEET; THENCE NORTH 69°39'05" EAST, 53.44 FEET; THENCE NORTH 74°15'24" EAST, 53.44 FEET; THENCE NORTH 78°51'44" EAST, 53.44 FEET; THENCE NORTH 83°28'01" EAST, 53.44 FEET; THENCE NORTH 88°22'32" EAST, 61.66 FEET TO THE WEST LINE OF PRAIRIE RIDGE ESTATES. AN OFFICIAL PLAT; THENCE SOUTH 00°20'37" WEST ALONG THE WEST LINE OF ASHLAND RIDGE PLAT 3, AN OFFICIAL PLAT AND THE WEST LINE OF ASHLAND RIDGE PLAT 2, AN OFFICIAL PLAT. 1320.08 FEET TO THE NORTH LINE ASHLAND MEADOWS PLAT 6, AN OFFICIAL PLAT: THENCE NORTH 89°53'09" WEST ALONG SAID NORTH LINE, THE NORTH LINE OF ASHLAND MEADOWS PLAT 6. AN OFFICIAL PLAT, THE NORTH LINE OF ASHLAND MEADOWS PLAT 7, AN OFFICIAL PLAT AND THE NORTH LINE OF ASHLAND MEADOWS PLAT 8, AN OFFICIAL PLAT, 1256.51 FEET TO THE POINT OF BEGINNING AND CONTAINING 42.16 ACRES (1,836,508 SQUARE FEET). THE PROPERTY IS SUBJECT TO ANY AND ALL EASEMENTS OF RECORD.

Please let me know if you have any questions.

Sincerely,



Tracy W. Gugger
1610 NW 31st Street
Ankeny, IA 50023

March 9, 2019

Honorable Mayor and City Council
Plan and Zoning Commission
410 W First Street
Ankeny, IA 50023

Honorable Mayor, City Council, and Plan and Zoning Commission,

I previously received and signed a petition to rezone the Reinhart property located at the SE corner of NW State Street and NW 36th Street from R-1 to R-3. I respectfully withdraw my support for said rezoning. I feel I was misled by Rose Marie Reinhart and Diamond Development LLC in that the concept drawing and details I received were significantly different from the Aspen Ridge Estates – Area A & Area B rezoning maps and description. Therefore, I request the area in question remain zoned as R-1, limited to single family housing. The land in question formally being described as:

A PART OF NORTHWEST QUARTER OF SECTION 11, TOWNSHIP 50 NORTH, RANGE 24 WEST OF THE FIFTH PRINCIPAL MERIDIAN IN THE CITY OF ANKENY, POLK COUNTY, IOWA AND MORE PARTICULARLY DESCRIBED AS FOLLOWS:
BEGINNING AT THE NORTHWEST CORNER OF LOT 1, ASHLAND MEADOWS PLAT 5, AN OFFICIAL PLAT: THENCE NORTH 00°21'09" - EAST ALONG THE EAST RIGHT OF WAY LINE OF NW STATE STREET, 1356.89 FEET; THENCE SOUTH 89°35'51" EAST, 337.00 FEET; THENCE SOUTH 89°45'53" EAST, 45.00 FEET; THENCE NORTH 87°09'11" EAST, 39.88 FEET; THENCE NORTH 82°49'53" EAST, 40.81 FEET; THENCE NORTH 75°27'37" EAST, 40.81 FEET; THENCE NORTH 74°05'22" EAST, 40.81 FEET; THENCE NORTH 69°43'01" EAST, 40.81 FEET; THENCE NORTH 65°20'36" EAST, 40.90 FEET; THENCE NORTH 63°15'35" EAST, 360.20 FEET; THENCE NORTH 65°06'78" EAST, 52.49 FEET; THENCE NORTH 69°39'05" EAST, 53.44 FEET; THENCE NORTH 74°15'24" EAST, 53.44 FEET; THENCE NORTH 78°51'44" EAST, 53.44 FEET; THENCE NORTH 83°28'20" EAST, 53.44 FEET; THENCE NORTH 88°22'32" EAST, 61.66 FEET TO THE WEST LINE OF PRAIRIE RIDGE ESTATES. AN OFFICIAL PLAT; THENCE SOUTH 00°20'37" WEST ALONG THE WEST LINE OF ASHLAND RIDGE PLAT 3, AN OFFICIAL PLAT AND THE WEST LINE OF ASHLAND RIDGE PLAT 2, AN OFFICIAL PLAT. 1320.08 FEET TO THE NORTH LINE ASHLAND MEADOWS PLAT 6, AN OFFICIAL PLAT; THENCE NORTH 89°53'09" WEST ALONG SAID NORTH LINE, THE NORTH LINE OF ASHLAND MEADOWS PLAT 6. AN OFFICIAL PLAT, THE NORTH LINE OF ASHLAND MEADOWS PLAT 7, AN OFFICIAL PLAT AND THE NORTH LINE OF ASHLAND MEADOWS PLAT 8, AN OFFICIAL PLAT, 1256.51 FEET TO THE POINT OF BEGINNING AND CONTAINING 42.16 ACRES (1,836,508 SQUARE FEET). THE PROPERTY IS SUBJECT TO ANY AND ALL EASEMENTS OF RECORD.

Please let me know if you have any questions.

Sincerely,



Michael and Ashley Behm
3008 NW Northpark Street
Ankeny, IA 50023

March 9, 2019

Honorable Mayor and City Council
Plan and Zoning Commission
410 W First Street
Ankeny, IA 50023

Honorable Mayor, City Council, and Plan and Zoning Commission,

I previously received and signed a petition to rezone the Reinhart property located at the SE corner of NW State Street and NW 36th Street from R-1 to R-3. I respectfully withdraw my support for said rezoning. I feel I was misled by Rose Marie Reinhart and Diamond Development LLC in that the concept drawing and details I received were significantly different from the Aspen Ridge Estates – Area A & Area B rezoning maps and description. Therefore, I request the area in question remain zoned as R-1, limited to single family housing. The land in question formally being described as:

A PART OF NORTHWEST QUARTER OF SECTION 11, TOWNSHIP 50 NORTH, RANGE 24 WEST OF THE FIFTH PRINCIPAL MERIDIAN IN THE CITY OF ANKENY, POLK COUNTY, IOWA AND MORE PARTICULARLY DESCRIBED AS FOLLOWS:
BEGINNING AT THE NORTHWEST CORNER OF LOT 1, ASHLAND MEADOWS PLAT 5, AN OFFICIAL PLAT: THENCE NORTH 00°21'09" - EAST ALONG THE EAST RIGHT OF WAY LINE OF NW STATE STREET, 1356.89 FEET; THENCE SOUTH 89°35'51" EAST, 337.00 FEET; THENCE SOUTH 89°45'53" EAST, 45.00 FEET; THENCE NORTH 87°09'11" EAST, 39.88 FEET; THENCE NORTH 82°49'53" EAST, 40.81 FEET; THENCE NORTH 78°27'37" EAST, 40.81 FEET; THENCE NORTH 74°05'22" EAST, 40.81 FEET; THENCE NORTH 69°43'01" EAST, 40.81 FEET; THENCE NORTH 65°20'36" EAST, 40.90 FEET; THENCE NORTH 63°15'35" EAST, 360.20 FEET; THENCE NORTH 65°06'78" EAST, 52.49 FEET; THENCE NORTH 69°39'05" EAST, 53.44 FEET; THENCE NORTH 74°15'24" EAST, 53.44 FEET; THENCE NORTH 78°51'44" EAST, 53.44 FEET; THENCE NORTH 83°28'00" EAST, 53.44 FEET; THENCE NORTH 88°22'32" EAST, 61.66 FEET TO THE WEST LINE OF PRAIRIE RIDGE ESTATES. AN OFFICIAL PLAT; THENCE SOUTH 00°20'37" WEST ALONG THE WEST LINE OF ASHLAND RIDGE PLAT 3, AN OFFICIAL PLAT AND THE WEST LINE OF ASHLAND RIDGE PLAT 2, AN OFFICIAL PLAT. 1320.08 FEET TO THE NORTH LINE ASHLAND MEADOWS PLAT 6, AN OFFICIAL PLAT: THENCE NORTH 89°53'09" WEST ALONG SAID NORTH LINE, THE NORTH LINE OF ASHLAND MEADOWS PLAT 6. AN OFFICIAL PLAT, THE NORTH LINE OF ASHLAND MEADOWS PLAT 7, AN OFFICIAL PLAT AND THE NORTH LINE OF ASHLAND MEADOWS PLAT 8, AN OFFICIAL PLAT, 1256.51 FEET TO THE POINT OF BEGINNING AND CONTAINING 42.16 ACRES (1,836,508 SQUARE FEET). THE PROPERTY IS SUBJECT TO ANY AND ALL EASEMENTS OF RECORD.

Please let me know if you have any questions.

Sincerely,



Minh and Trinh Huynh
1312 NW 26th Street
Ankeny, IA 50023

March 9, 2019

Honorable Mayor and City Council
Plan and Zoning Commission
410 W First Street
Ankeny, IA 50023

Honorable Mayor, City Council, and Plan and Zoning Commission,

I previously received and signed a petition to rezone the Reinhart property located at the SE corner of NW State Street and NW 36th Street from R-1 to R-3. I respectfully withdraw my support for said rezoning. I feel I was misled by Rose Marie Reinhart and Diamond Development LLC in that the concept drawing and details I received were significantly different from the Aspen Ridge Estates – Area A & Area B rezoning maps and description. Therefore, I request the area in question remain zoned as R-1, limited to single family housing. The land in question formally being described as:

A PART OF NORTHWEST QUARTER OF SECTION 11, TOWNSHIP 50 NORTH, RANGE 24 WEST OF THE FIFTH PRINCIPAL MERIDIAN IN THE CITY OF ANKENY, POLK COUNTY, IOWA AND MORE PARTICULARLY DESCRIBED AS FOLLOWS:
BEGINNING AT THE NORTHWEST CORNER OF LOT 1, ASHLAND MEADOWS PLAT 5, AN OFFICIAL PLAT: THENCE NORTH 00°2'09" - EAST ALONG THE EAST RIGHT OF WAY LINE OF NW STATE STREET, 1356.89 FEET; THENCE SOUTH 89°35'51" EAST, 337.00 FEET; THENCE SOUTH 89°45'53" EAST, 45.00 FEET; THENCE NORTH 87°09'11" EAST, 39.88 FEET; THENCE NORTH 82°49'53" EAST, 40.81 FEET; THENCE NORTH 75°27'37" EAST, 40.81 FEET; THENCE NORTH 74°05'22" EAST, 40.81 FEET; THENCE NORTH 69°43'01" EAST, 40.81 FEET; THENCE NORTH 65°20'36" EAST, 40.90 FEET; THENCE NORTH 63°15'35" EAST, 360.20 FEET; THENCE NORTH 65°06'78" EAST, 52.49 FEET; THENCE NORTH 69°39'05" EAST, 53.44 FEET; THENCE NORTH 74°15'24" EAST, 53.44 FEET; THENCE NORTH 78°51'44" EAST, 53.44 FEET; THENCE NORTH 83°28'00" EAST, 53.44 FEET; THENCE NORTH 88°22'32" EAST, 61.66 FEET TO THE WEST LINE OF PRAIRIE RIDGE ESTATES, AN OFFICIAL PLAT; THENCE SOUTH 00°20'37" WEST ALONG THE WEST LINE OF ASHLAND RIDGE PLAT 3, AN OFFICIAL PLAT AND THE WEST LINE OF ASHLAND RIDGE PLAT 2, AN OFFICIAL PLAT, 1320.08 FEET TO THE NORTH LINE ASHLAND MEADOWS PLAT 6, AN OFFICIAL PLAT; THENCE NORTH 89°53'09" WEST ALONG SAID NORTH LINE, THE NORTH LINE OF ASHLAND MEADOWS PLAT 6, AN OFFICIAL PLAT, THE NORTH LINE OF ASHLAND MEADOWS PLAT 7, AN OFFICIAL PLAT AND THE NORTH LINE OF ASHLAND MEADOWS PLAT 8, AN OFFICIAL PLAT, 1256.51 FEET TO THE POINT OF BEGINNING AND CONTAINING 42.16 ACRES (1,836,508 SQUARE FEET). THE PROPERTY IS SUBJECT TO ANY AND ALL EASEMENTS OF RECORD.

Please let me know if you have any questions.

Sincerely,



Chad and Angela Armour
1019 NW 32nd Street
Ankeny, IA 50023

March 9, 2019

Honorable Mayor and City Council
Plan and Zoning Commission
410 W First Street
Ankeny, IA 50023


Honorable Mayor, City Council, and Plan and Zoning Commission,

I previously received and signed a petition to rezone the Reinhart property located at the SE corner of NW State Street and NW 36th Street from R-1 to R-3. I respectfully withdraw my support for said rezoning. I feel I was misled by Rose Marie Reinhart and Diamond Development LLC in that the concept drawing and details I received were significantly different from the Aspen Ridge Estates – Area A & Area B rezoning maps and description. Therefore, I request the area in question remain zoned as R-1, limited to single family housing. The land in question formally being described as:

A PART OF NORTHWEST QUARTER OF SECTION 11, TOWNSHIP 50 NORTH, RANGE 24 WEST OF THE FIFTH PRINCIPAL MERIDIAN IN THE CITY OF ANKENY, POLK COUNTY, IOWA AND MORE PARTICULARLY DESCRIBED AS FOLLOWS:
BEGINNING AT THE NORTHWEST CORNER OF LOT 1, ASHLAND MEADOWS PLAT 5, AN OFFICIAL PLAT: THENCE NORTH 00°21'09" - EAST ALONG THE EAST RIGHT OF WAY LINE OF NW STATE STREET, 1356.89 FEET; THENCE SOUTH 89°35'51" EAST, 337.00 FEET; THENCE SOUTH 89°45'53" EAST, 45.00 FEET; THENCE NORTH 87°09'11" EAST, 39.88 FEET; THENCE NORTH 82°49'53" EAST, 40.81 FEET; THENCE NORTH 75°27'37" EAST, 40.81 FEET; THENCE NORTH 74°05'22" EAST, 40.81 FEET; THENCE NORTH 69°43'01" EAST, 40.81 FEET; THENCE NORTH 65°20'36" EAST, 40.90 FEET; THENCE NORTH 63°15'35" EAST, 360.20 FEET; THENCE NORTH 65°06'78" EAST, 52.49 FEET; THENCE NORTH 69°39'05" EAST, 53.44 FEET; THENCE NORTH 74°15'24" EAST, 53.44 FEET; THENCE NORTH 78°51'44" EAST, 53.44 FEET; THENCE NORTH 83°28'01" EAST, 53.44 FEET; THENCE NORTH 88°22'32" EAST, 61.66 FEET TO THE WEST LINE OF PRAIRIE RIDGE ESTATES, AN OFFICIAL PLAT; THENCE SOUTH 00°20'37" WEST ALONG THE WEST LINE OF ASHLAND RIDGE PLAT 3, AN OFFICIAL PLAT AND THE WEST LINE OF ASHLAND RIDGE PLAT 2, AN OFFICIAL PLAT, 1320.08 FEET TO THE NORTH LINE ASHLAND MEADOWS PLAT 6, AN OFFICIAL PLAT; THENCE NORTH 89°53'09" WEST ALONG SAID NORTH LINE, THE NORTH LINE OF ASHLAND MEADOWS PLAT 6, AN OFFICIAL PLAT, THE NORTH LINE OF ASHLAND MEADOWS PLAT 7, AN OFFICIAL PLAT AND THE NORTH LINE OF ASHLAND MEADOWS PLAT 8, AN OFFICIAL PLAT, 1256.51 FEET TO THE POINT OF BEGINNING AND CONTAINING 42.16 ACRES (1,836,508 SQUARE FEET). THE PROPERTY IS SUBJECT TO ANY AND ALL EASEMENTS OF RECORD.

Please let me know if you have any questions.

Sincerely,



John and Nicole Meyer
1020 NW 32nd Street
Ankeny, IA 50023

March 9, 2019

Honorable Mayor and City Council
Plan and Zoning Commission
410 W First Street
Ankeny, IA 50023

Honorable Mayor, City Council, and Plan and Zoning Commission,

I previously received and signed a petition to rezone the Reinhart property located at the SE corner of NW State Street and NW 36th Street from R-1 to R-3. I respectfully withdraw my support for said rezoning. I feel I was misled by Rose Marie Reinhart and Diamond Development LLC in that the concept drawing and details I received were significantly different from the Aspen Ridge Estates – Area A & Area B rezoning maps and description. Therefore, I request the area in question remain zoned as R-1, limited to single family housing. The land in question formally being described as:

A PART OF NORTHWEST QUARTER OF SECTION 11, TOWNSHIP 50 NORTH, RANGE 24 WEST OF THE FIFTH PRINCIPAL MERIDIAN IN THE CITY OF ANKENY, POLK COUNTY, IOWA AND MORE PARTICULARLY DESCRIBED AS FOLLOWS:
BEGINNING AT THE NORTHWEST CORNER OF LOT 1, ASHLAND MEADOWS PLAT 5, AN OFFICIAL PLAT: THENCE NORTH 00°21'09" - EAST ALONG THE EAST RIGHT OF WAY LINE OF NW STATE STREET, 1356.89 FEET; THENCE SOUTH 89°35'51" EAST, 337.00 FEET; THENCE SOUTH 89°45'53" EAST, 45.00 FEET; THENCE NORTH 87°09'11" EAST, 39.88 FEET; THENCE NORTH 82°49'53" EAST, 40.81 FEET; THENCE NORTH 75°27'37" EAST, 40.81 FEET; THENCE NORTH 74°05'22" EAST, 40.81 FEET; THENCE NORTH 69°43'01" EAST, 40.81 FEET; THENCE NORTH 65°20'36" EAST, 40.90 FEET; THENCE NORTH 63°15'35" EAST, 360.20 FEET; THENCE NORTH 65°06'78" EAST, 52.49 FEET; THENCE NORTH 69°39'05" EAST, 53.44 FEET; THENCE NORTH 74°15'24" EAST, 53.44 FEET; THENCE NORTH 78°51'44" EAST, 53.44 FEET; THENCE NORTH 83°28'00" EAST, 53.44 FEET; THENCE NORTH 88°22'32" EAST, 61.66 FEET TO THE WEST LINE OF PRAIRIE RIDGE ESTATES, AN OFFICIAL PLAT; THENCE SOUTH 00°20'37" WEST ALONG THE WEST LINE OF ASHLAND RIDGE PLAT 3, AN OFFICIAL PLAT AND THE WEST LINE OF ASHLAND RIDGE PLAT 2, AN OFFICIAL PLAT, 1320.08 FEET TO THE NORTH LINE ASHLAND MEADOWS PLAT 6, AN OFFICIAL PLAT; THENCE NORTH 89°53'09" WEST ALONG SAID NORTH LINE, THE NORTH LINE OF ASHLAND MEADOWS PLAT 6, AN OFFICIAL PLAT, THE NORTH LINE OF ASHLAND MEADOWS PLAT 7, AN OFFICIAL PLAT AND THE NORTH LINE OF ASHLAND MEADOWS PLAT 8, AN OFFICIAL PLAT, 1256.51 FEET TO THE POINT OF BEGINNING AND CONTAINING 42.16 ACRES (1,836,508 SQUARE FEET). THE PROPERTY IS SUBJECT TO ANY AND ALL EASEMENTS OF RECORD.

Please let me know if you have any questions.

Sincerely,



John and Nicole Meyer
1020 NW 32nd Street
Ankeny, IA 50023

March 9, 2019

Honorable Mayor and City Council
Plan and Zoning Commission
410 W First Street
Ankeny, IA 50023

Honorable Mayor, City Council, and Plan and Zoning Commission,

I previously received and signed a petition to rezone the Reinhart property located at the SE corner of NW State Street and NW 36th Street from R-1 to R-3. I respectfully withdraw my support for said rezoning. I feel I was misled by Rose Marie Reinhart and Diamond Development LLC in that the concept drawing and details I received were significantly different from the Aspen Ridge Estates – Area A & Area B rezoning maps and description. Therefore, I request the area in question remain zoned as R-1, limited to single family housing. The land in question formally being described as:

A PART OF NORTHWEST QUARTER OF SECTION 11, TOWNSHIP 50 NORTH, RANGE 24 WEST OF THE FIFTH PRINCIPAL MERIDIAN IN THE CITY OF ANKENY, POLK COUNTY, IOWA AND MORE PARTICULARLY DESCRIBED AS FOLLOWS:
BEGINNING AT THE NORTHWEST CORNER OF LOT 1, ASHLAND MEADOWS PLAT 5, AN OFFICIAL PLAT: THENCE NORTH 00°2'09" - EAST ALONG THE EAST RIGHT OF WAY LINE OF NW STATE STREET, 1356.89 FEET; THENCE SOUTH 89°35'5" EAST, 337.00 FEET; THENCE SOUTH 89°45'53" EAST, 45.00 FEET; THENCE NORTH 87°09'11" EAST, 39.88 FEET; THENCE NORTH 82°49'53" EAST, 40.81 FEET; THENCE NORTH 75°27'37" EAST, 40.81 FEET; THENCE NORTH 74°05'22" EAST, 40.81 FEET; THENCE NORTH 69°43'01" EAST, 40.81 FEET; THENCE NORTH 65°20'36" EAST, 40.90 FEET; THENCE NORTH 63°15'35" EAST, 360.20 FEET; THENCE NORTH 65°06'78" EAST, 52.49 FEET; THENCE NORTH 69°39'05" EAST, 53.44 FEET; THENCE NORTH 74°15'24" EAST, 53.44 FEET; THENCE NORTH 78°5'44" EAST, 53.44 FEET; THENCE NORTH 83°28'0" EAST, 53.44 FEET; THENCE NORTH 88°22'32" EAST, 61.66 FEET TO THE WEST LINE OF PRAIRIE RIDGE ESTATES, AN OFFICIAL PLAT; THENCE SOUTH 00°20'37" WEST ALONG THE WEST LINE OF ASHLAND RIDGE PLAT 3, AN OFFICIAL PLAT AND THE WEST LINE OF ASHLAND RIDGE PLAT 2, AN OFFICIAL PLAT, 1320.08 FEET TO THE NORTH LINE ASHLAND MEADOWS PLAT 6, AN OFFICIAL PLAT; THENCE NORTH 89°53'09" WEST ALONG SAID NORTH LINE, THE NORTH LINE OF ASHLAND MEADOWS PLAT 6, AN OFFICIAL PLAT, THE NORTH LINE OF ASHLAND MEADOWS PLAT 7, AN OFFICIAL PLAT AND THE NORTH LINE OF ASHLAND MEADOWS PLAT 8, AN OFFICIAL PLAT, 1256.51 FEET TO THE POINT OF BEGINNING AND CONTAINING 42.16 ACRES (1,836,508 SQUARE FEET). THE PROPERTY IS SUBJECT TO ANY AND ALL EASEMENTS OF RECORD.

Please let me know if you have any questions.

Sincerely,



Heather and Daniel Stoll
3012 NW Northpark Street
Ankeny, IA 50023

March 9, 2019

Honorable Mayor and City Council
Plan and Zoning Commission
410 W First Street
Ankeny, IA 50023



Honorable Mayor, City Council, and Plan and Zoning Commission,

I previously received and signed a petition to rezone the Reinhart property located at the SE corner of NW State Street and NW 36th Street from R-1 to R-3. I respectfully withdraw my support for said rezoning. I feel I was misled by Rose Marie Reinhart and Diamond Development LLC in that the concept drawing and details I received were significantly different from the Aspen Ridge Estates – Area A & Area B rezoning maps and description. Therefore, I request the area in question remain zoned as R-1, limited to single family housing. The land in question formally being described as:

A PART OF NORTHWEST QUARTER OF SECTION 11, TOWNSHIP 50 NORTH, RANGE 24 WEST OF THE FIFTH PRINCIPAL MERIDIAN IN THE CITY OF ANKENY, POLK COUNTY, IOWA AND MORE PARTICULARLY DESCRIBED AS FOLLOWS:
BEGINNING AT THE NORTHWEST CORNER OF LOT 1, ASHLAND MEADOWS PLAT 5, AN OFFICIAL PLAT: THENCE NORTH 00°21'09" - EAST ALONG THE EAST RIGHT OF WAY LINE OF NW STATE STREET, 1356.89 FEET; THENCE SOUTH 89°35'51" EAST, 337.00 FEET; THENCE SOUTH 89°45'53" EAST, 45.00 FEET; THENCE NORTH 87°09'11" EAST, 39.88 FEET; THENCE NORTH 82°49'53" EAST, 40.81 FEET; THENCE NORTH 75°27'37" EAST, 40.81 FEET; THENCE NORTH 74°05'22" EAST, 40.81 FEET; THENCE NORTH 69°43'01" EAST, 40.81 FEET; THENCE NORTH 65°20'36" EAST, 40.90 FEET; THENCE NORTH 63°15'35" EAST, 360.20 FEET; THENCE NORTH 65°06'78" EAST, 52.49 FEET; THENCE NORTH 69°39'05" EAST, 53.44 FEET; THENCE NORTH 74°15'24" EAST, 53.44 FEET; THENCE NORTH 78°51'44" EAST, 53.44 FEET; THENCE NORTH 83°28'00" EAST, 53.44 FEET; THENCE NORTH 88°22'32" EAST, 61.66 FEET TO THE WEST LINE OF PRAIRIE RIDGE ESTATES, AN OFFICIAL PLAT; THENCE SOUTH 00°20'37" WEST ALONG THE WEST LINE OF ASHLAND RIDGE PLAT 3, AN OFFICIAL PLAT AND THE WEST LINE OF ASHLAND RIDGE PLAT 2, AN OFFICIAL PLAT, 1320.08 FEET TO THE NORTH LINE ASHLAND MEADOWS PLAT 6, AN OFFICIAL PLAT; THENCE NORTH 89°53'09" WEST ALONG SAID NORTH LINE, THE NORTH LINE OF ASHLAND MEADOWS PLAT 6, AN OFFICIAL PLAT, THE NORTH LINE OF ASHLAND MEADOWS PLAT 7, AN OFFICIAL PLAT AND THE NORTH LINE OF ASHLAND MEADOWS PLAT 8, AN OFFICIAL PLAT, 1256.51 FEET TO THE POINT OF BEGINNING AND CONTAINING 42.16 ACRES (1,836,508 SQUARE FEET). THE PROPERTY IS SUBJECT TO ANY AND ALL EASEMENTS OF RECORD.

Please let me know if you have any questions.

Sincerely,



Kevin and Annette Bailey
2910 NW Northpark Street
Ankeny, IA 50023